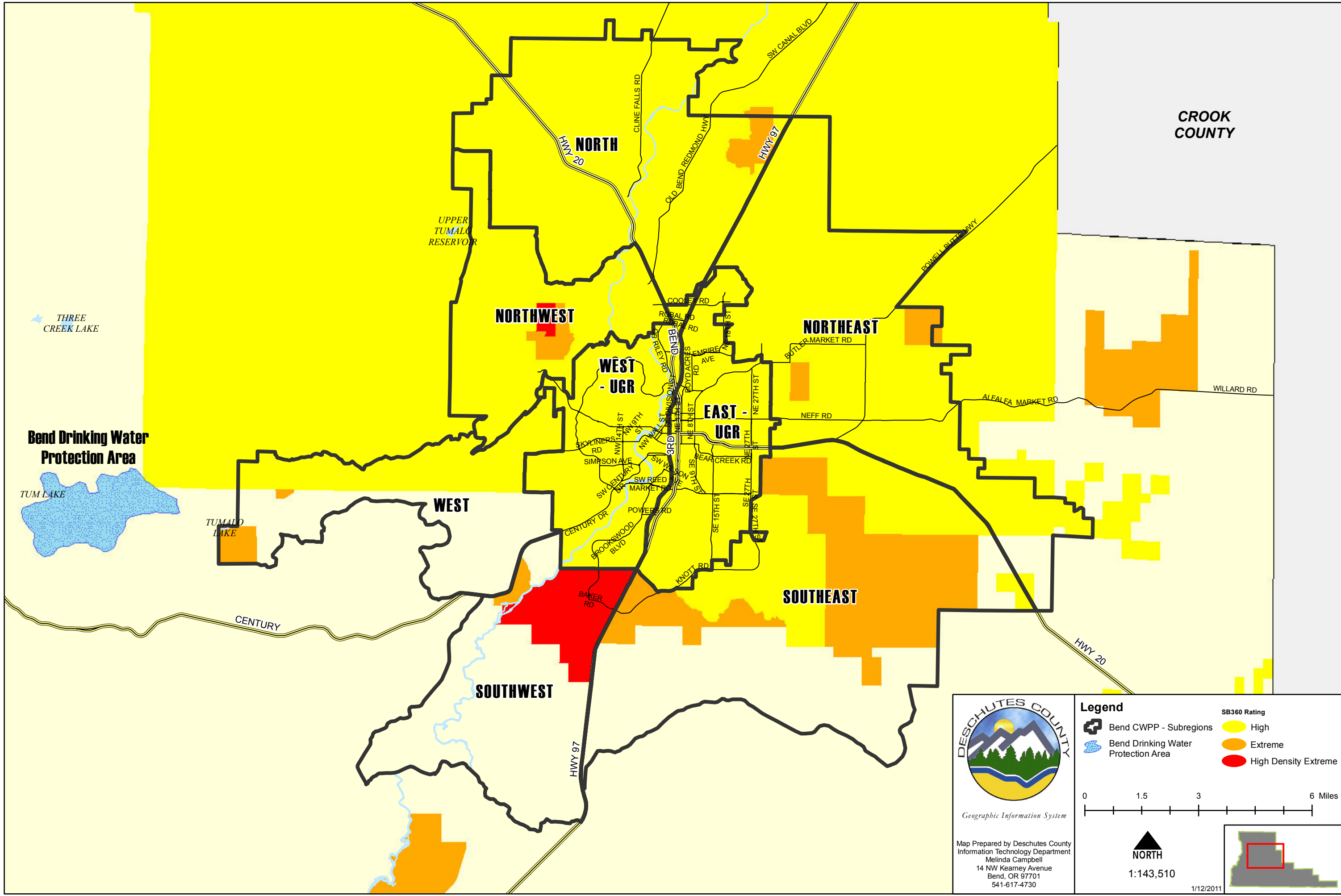


GREATER BEND CWPP BOUNDARY - SB360 RATINGS



CROOK COUNTY

THREE CREEK LAKE

Bend Drinking Water Protection Area

TUM LAKE

TUMALO LAKE

CENTURY

UPPER TUMALO RESERVOIR

NORTH
HWY 20

NORTHWEST

WEST - UGR

EAST - UGR

NORTHEAST

WEST


SOUTHWEST

SOUTHEAST

HWY 97

HWY 20

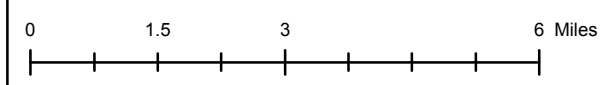
WILLARD RD



Geographic Information System

Map Prepared by Deschutes County
Information Technology Department
Melinda Campbell
14 NW Kearney Avenue
Bend, OR 97701
541-617-4730

Legend		SB360 Rating	
	Bend CWPP - Subregions		High
	Bend Drinking Water Protection Area		Extreme
			High Density Extreme



NORTH
1:143,510



1/12/2011