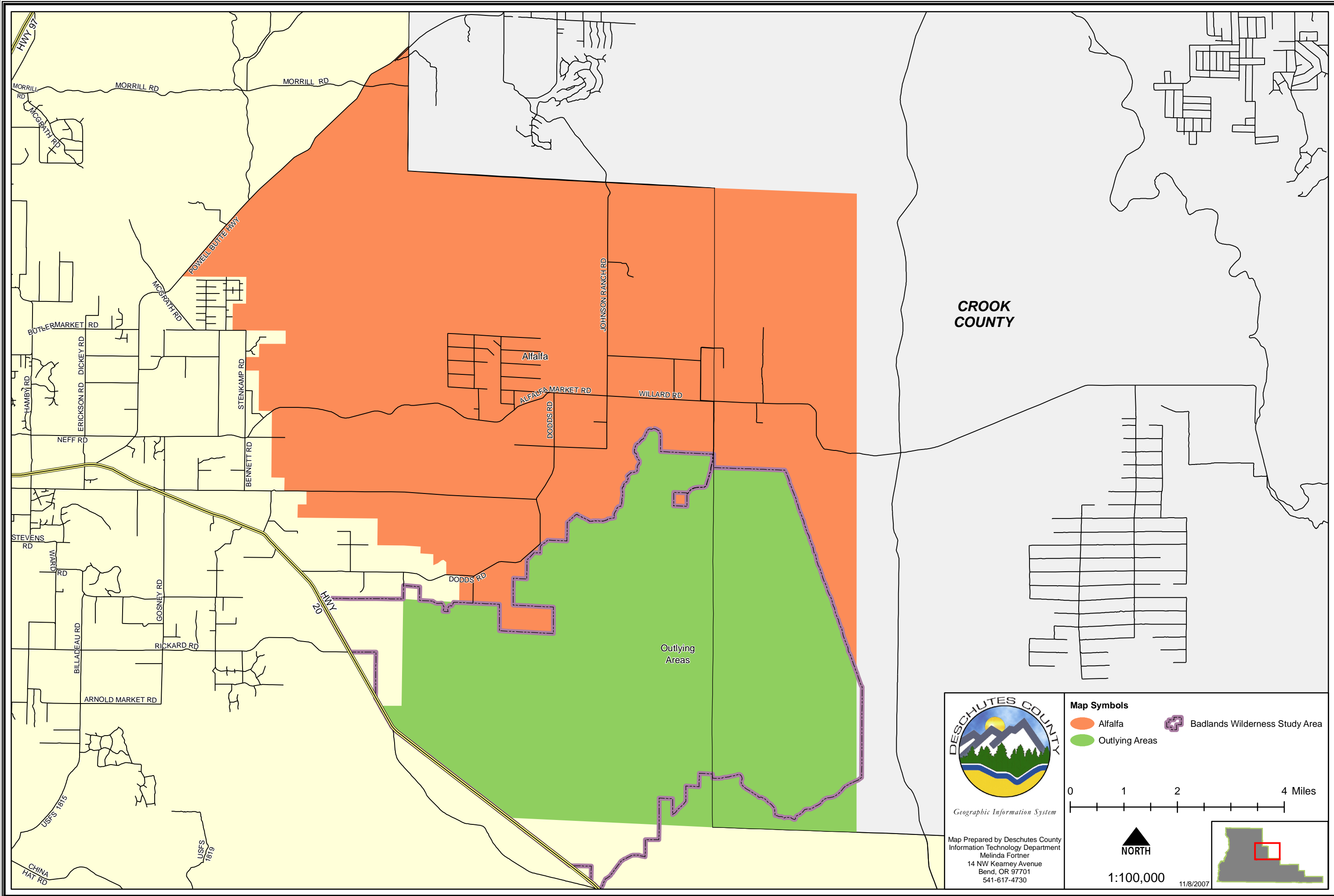



EAST GOUNTY C W P P : A L F A L F A



CROOK COUNTY

Alfalfa

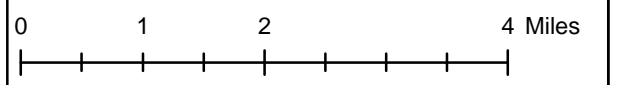
Outlying Areas



Geographic Information System

Map Prepared by Deschutes County
Information Technology Department
Melinda Fortner
14 NW Kearney Avenue
Bend, OR 97701
541-617-4730

- Map Symbols**
- Alfalfa
 - Outlying Areas
 - Badlands Wilderness Study Area



1:100,000

11/8/2007

